

**CONSENT / SEVERANCE**

Alisha

File Number BNPL2016265  
 Related File Number ANR2016263/264  
 Pre-consultation Meeting On Aug 25/16  
 Application Submitted On Aug 25/16  
 Complete Application On Sept 0/16

Application Fee \$1535  
 Conservation Authority Fee n/a  
 OSSD Form Provided n/a  
 Sign Issued \_\_\_\_\_

This development application must be typed or printed in ink and completed in full. An incomplete or improperly prepared application may not be accepted and could result in processing delays.

**Property assessment roll number:** 3310-401-012-0290-000

- |                                                            |                                              |
|------------------------------------------------------------|----------------------------------------------|
| <input checked="" type="checkbox"/> Creation of a new lot  | <input type="checkbox"/> Boundary adjustment |
| <input type="checkbox"/> Surplus Dwelling                  | <input type="checkbox"/> Easement            |
| <input type="checkbox"/> Farm Split (form to be completed) | <input type="checkbox"/> Right-of-way        |
| <input type="checkbox"/> Other (lease / charge)            |                                              |

**A. APPLICANT INFORMATION**

Name of Applicant <sup>1</sup> Nick Thompson Phone # 519-429-0699  
 Address 126 North Main St. Fax # \_\_\_\_\_  
 Town / Postal Code N3Y 2M3 E-mail principal properties norfolk@gmail.com

<sup>1</sup> If the applicant is a numbered company provide the name of a principal of the company.

**AGENT INFORMATION**

Name of Agent \_\_\_\_\_ Phone # \_\_\_\_\_  
 Address \_\_\_\_\_ Fax # \_\_\_\_\_  
 Town / Postal Code \_\_\_\_\_ E-mail \_\_\_\_\_

**OWNER(S) INFORMATION** Please indicate name(s) exactly as shown on the Transfer/Deed of Land

Name of Owners <sup>2</sup> \_\_\_\_\_ Phone # \_\_\_\_\_  
 Address \_\_\_\_\_ Fax # \_\_\_\_\_  
 Town / Postal Code \_\_\_\_\_ E-mail \_\_\_\_\_

<sup>2</sup> It is the responsibility of the owner or applicant to notify the Planner of any changes in ownership within 30 days of such a change.

Please specify to whom all communications should be sent <sup>3</sup>: ☒ Applicant ☐ Agent ☐ Owner

<sup>3</sup> Unless otherwise directed, all correspondence, notices, etc., in respect of this development application will be forwarded to the Applicant noted above, except where an Agent is employed, then such will be forwarded to the Applicant and Agent.

Names and addresses of any holders of any mortgagees, charges or other encumbrances on the subject lands:

Libro & Credit Union 82 Carl Hares St E  
PO box 2135  
Caledonia ON N3W2G1



## B. LOCATION/LEGAL DESCRIPTION OF SUBJECT LANDS

Geographic Township	_____	Urban Area or Hamlet	<u>Simcoe</u>
Concession Number	_____	Lot Number(s)	<u>lot 16 &amp; 17</u>
Registered Plan Number	_____	Lot(s) or Block Number(s)	<u>BLK 97</u>
Reference Plan Number	<u>Plan 182</u>	Part Number(s)	_____
Frontage (metres/feet)	<u>12m / 40ft. 80ft</u>	Depth (metres/feet)	<u>27m / 90ft 27m / 90ft</u>
Width (metres/feet)	<u>12m / 40ft. 80ft</u>	Lot area (m <sup>2</sup> / ft <sup>2</sup> or hectares/acres)	<u>324 m<sup>2</sup> / 3600 ft<sup>2</sup>. 720 ft<sup>2</sup></u>
Municipal Civic Address	<u>124 Queen St South. 688 m<sup>2</sup>.</u>		

For questions regarding requirements for a municipal civic address please contact [NorfolkGIS@norfolkcounty.ca](mailto:NorfolkGIS@norfolkcounty.ca).

To obtain your municipal civic address for the severed lands please contact your local building inspector.

Are there any easements or restrictive covenants affecting the subject lands?

☐ Yes ☒ No IF YES, describe the easement or covenant and its effect:

## C. PURPOSE OF DEVELOPMENT APPLICATION

Please explain what you propose to do on the subject lands/premises which makes this development application necessary (if additional space is required, please attach a separate sheet):

New build single family residence.

Name of person(s), if known, to whom lands or interest in lands is to be transferred, leased or charged (if known):

Nick & Melanie Thompson.

If a boundary adjustment, identify the **assessment roll number** and **property owner** of the lands to which the parcel will be added:

\_\_\_\_\_  
\_\_\_\_\_

CONSENT / SEVERANCE

If the application involves the severance of a surplus farmhouse (through farm amalgamation), please list all properties in Norfolk County, which are owned and farmed by the applicant and involved in the farm operation:

Owners Name and Address (including those with part interest) Assessment Roll No. (obtained from your tax bill)	Geographic Township Concession and Lot #	Total Acreage (individual property)	Acres Workable (individual property)	Existing Farm Type (individual property e.g. corn production, orchard, tobacco)	Dwelling Present	Year Dwelling Built
<b>SUBJECT LANDS</b>						
					<input type="checkbox"/> Yes <input type="checkbox"/> No	
<b>OTHER</b>						
					<input type="checkbox"/> Yes <input type="checkbox"/> No	
					<input type="checkbox"/> Yes <input type="checkbox"/> No	
					<input type="checkbox"/> Yes <input type="checkbox"/> No	
					<input type="checkbox"/> Yes <input type="checkbox"/> No	
					<input type="checkbox"/> Yes <input type="checkbox"/> No	

If the application proposes to divide a farm into two smaller agricultural parcels, please complete the following:

Description of Land	Lands to be Severed	Lands to be Retained
Area under cultivation	(m <sup>2</sup> / ft <sup>2</sup> or hectares/acres)	(m <sup>2</sup> / ft <sup>2</sup> or hectares/acres)
Woodlot area	(m <sup>2</sup> / ft <sup>2</sup> or hectares/acres)	(m <sup>2</sup> / ft <sup>2</sup> or hectares/acres)
Existing crops grown (type and area)		
Proposed crops grown (type and area)		

Description of Existing Buildings	Lands to be Severed	Lands to be Retained
Residence	<input type="checkbox"/> Yes <input type="checkbox"/> No	<input type="checkbox"/> Yes <input type="checkbox"/> No
Livestock barn	<input type="checkbox"/> Yes <input type="checkbox"/> No	<input type="checkbox"/> Yes <input type="checkbox"/> No
Type of livestock		
Capacity of barn		
Manure storage	<input type="checkbox"/> Yes <input type="checkbox"/> No	<input type="checkbox"/> Yes <input type="checkbox"/> No
Type of manure storage		

Description of land intended to be **SEVERED**: Lot 16.

Frontage (metres/feet) 12 m / 40 ft. Depth (metres/feet) 27 m / 90 ft  
 Width (metres/feet) 12 m / 40 ft. Lot area (m<sup>2</sup> / ft<sup>2</sup> or hectares/acres) 344 m<sup>2</sup> / 3702.8 ft<sup>2</sup>  
 PROPOSED FINAL LOT SIZE (if boundary adjustment) \_\_\_\_\_

Existing use: residential

Proposed use: residential



Number and type of buildings and structures **EXISTING** on the land to be severed, please describe in metric units, the setback from the front lot line, rear lot line and side lot lines, the height of the building or structure and its dimensions or floor area:

2 small sheds (to be removed).

Number and type of buildings and structures **PROPOSED** on the land to be severed, please describe in metric units, the setback from the front lot line, rear lot line and side lot lines, the height of the building or structure and its dimensions or floor area:

single family home with single car attached garage.

Description of land intended to be **RETAINED**: lot 15

Frontage (metres/feet)	12m/40ft	Depth (metres/feet)	27m/90ft.
Width (metres/feet)	12m/40ft	Lot area (m <sup>2</sup> / ft <sup>2</sup> or hectares/acres)	394 m <sup>2</sup> / 3702.8 ft <sup>2</sup>

Existing use: residential

Proposed use: residential.

Number and type of buildings and structures **EXISTING** on the land to be retained, please describe in metric units, the setback from the front lot line, rear lot line and side lot lines, the height of the building or structure and its dimensions or floor area:

house & single car garage.

Number and type of buildings and structures **PROPOSED** on the land to be retained, please describe in metric units, the setback from the front lot line, rear lot line and side lot lines, the height of the building or structure and its dimensions or floor area:

none.

Description of proposed **RIGHT OF WAY/EASEMENT**:

Frontage (metres/feet)	_____	Depth (metres/feet)	_____
Width (metres/feet)	_____	Lot area (m <sup>2</sup> / ft <sup>2</sup> )	_____

Proposed use: \_\_\_\_\_

#### D. PROPERTY INFORMATION

Present official plan designation(s): urban residential

Present zoning: R2.

Is there a site specific zone on the subject lands?

No.

CONSENT / SEVERANCE

Has the owner previously severed any lands from this subject land holding or any other lands the owner has interest in since August 24, 1978?

☐ Yes ☒ No ☐ Unknown

If yes, indicate the file number and the status/decision: \_\_\_\_\_

Has any land been severed from the parcel originally acquired by the owner of the subject lands?

☐ Yes ☒ No ☐ Unknown

If yes, indicate the file number and the status/decision: \_\_\_\_\_

Number of separate parcels that have been created: \_\_\_\_\_

Date(s) these parcels were created: \_\_\_\_\_

Name of the transferee for each parcel: \_\_\_\_\_

Uses of the severed lands: \_\_\_\_\_

If this application proposes to sever a dwelling made surplus through farm amalgamation, when were the farm properties amalgamated? \_\_\_\_\_

Date of construction of the dwelling proposed to be severed: 2017

Date of purchase of subject lands: April 15, 2016.

**E. PREVIOUS USE OF THE PROPERTY**

Has there been an industrial or commercial use on the subject lands or adjacent lands?

☐ Yes ☒ No ☐ Unknown

If yes, specify the uses: \_\_\_\_\_

Has the grading of the subject lands been changed through excavation or the addition of earth or other material?

☐ Yes ☒ No ☐ Unknown

Has a gas station been located on the subject lands or adjacent lands at any time?

☐ Yes ☒ No ☐ Unknown

Has there been petroleum or other fuel stored on the subject lands or adjacent lands at any time?

☐ Yes ☒ No ☐ Unknown

Is there reason to believe the subject lands may have been contaminated by former uses on the site or adjacent sites?

☐ Yes ☒ No ☐ Unknown

Provide the information you used to determine the answers to the above questions:

local knowledge.

If you answered yes to any of the above questions, a previous use inventory showing all known former uses of the subject lands, or if appropriate, the adjacent lands, is needed.

Is the previous use inventory attached?

☐ Yes ☐ No

## F. STATUS OF OTHER PLANNING DEVELOPMENT APPLICATIONS

Has the subject land or land within 120 metres of it been or is now the subject of an application under the *Planning Act, R.S.O. 1990, c. P. 13* for:

1. a minor variance or a consent;
2. an amendment to an official plan, a zoning by-law or a Minister's zoning order; or
3. approval of a plan of subdivision or a site plan?

☐ Yes ☒ No ☐ Unknown

If yes, indicate the following information about each application: If additional space is required, attach a separate sheet.

File number: \_\_\_\_\_

Land it affects: \_\_\_\_\_

Purpose: \_\_\_\_\_

Status/decision: \_\_\_\_\_

Effect on the requested amendment: \_\_\_\_\_

Is the above information for other planning developments applications attached? ☐ Yes ☐ No

## G. PROVINCIAL POLICY

Is the requested application consistent with the provincial policy statements issued under subsection 3(1) of the *Planning Act, R.S.O. 1990, c. P. 13*?

☒ Yes ☐ No

If no, please explain:

\_\_\_\_\_

Are the subject lands within an area of land designated under any provincial plan or plans?

☐ Yes ☒ No

If yes, does the requested application conform to or does not conflict with the provincial plan or plans:

\_\_\_\_\_

Are any of the following uses or features on the subject lands or within 500 metres (1,640 feet) of the subject lands, unless otherwise specified? Please check the appropriate boxes, if any apply.

Use or Feature	On the Subject Lands	Within 500 Metres (1,640 feet) of Subject Lands (Indicate Distance)
Livestock facility or stockyard (if yes, complete MDS 1 Calculation Form)	<input type="checkbox"/> Yes <input checked="" type="checkbox"/> No	<input type="checkbox"/> Yes <input checked="" type="checkbox"/> No ____ distance
Wooded area	<input type="checkbox"/> Yes <input checked="" type="checkbox"/> No	<input checked="" type="checkbox"/> Yes <input type="checkbox"/> No <u>100m</u> distance
Municipal landfill	<input type="checkbox"/> Yes <input checked="" type="checkbox"/> No	<input type="checkbox"/> Yes <input checked="" type="checkbox"/> No ____ distance
Sewage treatment plant or waste stabilization plant	<input type="checkbox"/> Yes <input checked="" type="checkbox"/> No	<input type="checkbox"/> Yes <input checked="" type="checkbox"/> No ____ distance
Provincially significant wetland (class 1, 2 or 3) or other environmental feature	<input type="checkbox"/> Yes <input checked="" type="checkbox"/> No	<input type="checkbox"/> Yes <input checked="" type="checkbox"/> No ____ distance
Floodplain	<input type="checkbox"/> Yes <input checked="" type="checkbox"/> No	<input type="checkbox"/> Yes <input checked="" type="checkbox"/> No ____ distance
Rehabilitated mine site	<input type="checkbox"/> Yes <input checked="" type="checkbox"/> No	<input type="checkbox"/> Yes <input checked="" type="checkbox"/> No ____ distance
Non-operating mine site within one kilometre	<input type="checkbox"/> Yes <input checked="" type="checkbox"/> No	<input type="checkbox"/> Yes <input checked="" type="checkbox"/> No ____ distance
Active mine site within one kilometre	<input type="checkbox"/> Yes <input checked="" type="checkbox"/> No	<input type="checkbox"/> Yes <input checked="" type="checkbox"/> No ____ distance
Industrial or commercial use (specify the use(s))	<input type="checkbox"/> Yes <input checked="" type="checkbox"/> No	<input checked="" type="checkbox"/> Yes <input type="checkbox"/> No <u>100m</u> distance
Active railway line	<input type="checkbox"/> Yes <input checked="" type="checkbox"/> No	<input type="checkbox"/> Yes <input checked="" type="checkbox"/> No ____ distance
Seasonal wetness of lands	<input type="checkbox"/> Yes <input checked="" type="checkbox"/> No	<input type="checkbox"/> Yes <input checked="" type="checkbox"/> No ____ distance
Erosion	<input type="checkbox"/> Yes <input checked="" type="checkbox"/> No	<input type="checkbox"/> Yes <input checked="" type="checkbox"/> No ____ distance
Abandoned gas wells	<input type="checkbox"/> Yes <input checked="" type="checkbox"/> No	<input type="checkbox"/> Yes <input checked="" type="checkbox"/> No ____ distance

## H. SERVICING AND ACCESS

### WATER SUPPLY

#### SEVERED

#### RETAINED

Municipal piped water

☒
☐

Communal Wells

☐
☐

Individual Wells

☐
☐

Other means (describe) \_\_\_\_\_

### SEWAGE TREATMENT

#### SEVERED

#### RETAINED

Municipal Sewers

☒
☒

Communal System

☐
☐

Septic tank and tile bed

☐
☐

Other means (describe) \_\_\_\_\_

### STORM DRAINAGE

#### SEVERED

#### RETAINED

Storm Sewers

☒
☒

Open ditches

☐
☐

Other (describe) \_\_\_\_\_

CONSENT / SEVERANCE

Have you consulted with Public Works & Environmental Services concerning stormwater management?

☐

Yes

☒

No

Has the existing drainage on the subject lands been altered?

☐

Yes

☒

No

Does a legal and adequate outlet for storm drainage exist?

☒

Yes

☐

No

☐ Unknown

Existing or proposed access to the **RETAINED** lands:

☐ Unopened road

☐ Provincial highway

☒ Municipal road maintained all year

☐ Right-of-way

☐ Municipal road maintained seasonally

☐ Other (describe below)

If other, describe: \_\_\_\_\_

Name of road/street: \_\_\_\_\_

→ Queen St South.

Existing or proposed access to **SEVERED** lands:

☐ Unopened road

☐ Provincial highway

☒ Municipal road maintained all year

☐ Right-of-way

☐ Municipal road maintained seasonally

☐ Other (describe below)

If other, describe: \_\_\_\_\_

Name of road/street: \_\_\_\_\_

Queen St South.

**I. OTHER INFORMATION**

Is there a time limit that affects the processing of this development application?

☐

Yes

☒

No

If yes, describe: \_\_\_\_\_

Is there any other information that you think may be useful in the review of this development application? If so, explain below or attach on a separate page.

---

---

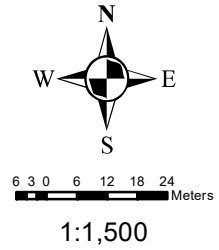




# MAP 2

File Number: ANPL2016263, ANPL2016264 &  
BNPL2016265

Urban Area of SIMCOE


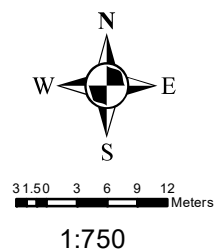




# MAP 3

File Number: ANPL2016263, ANPL2016264 &  
BNPL2016265

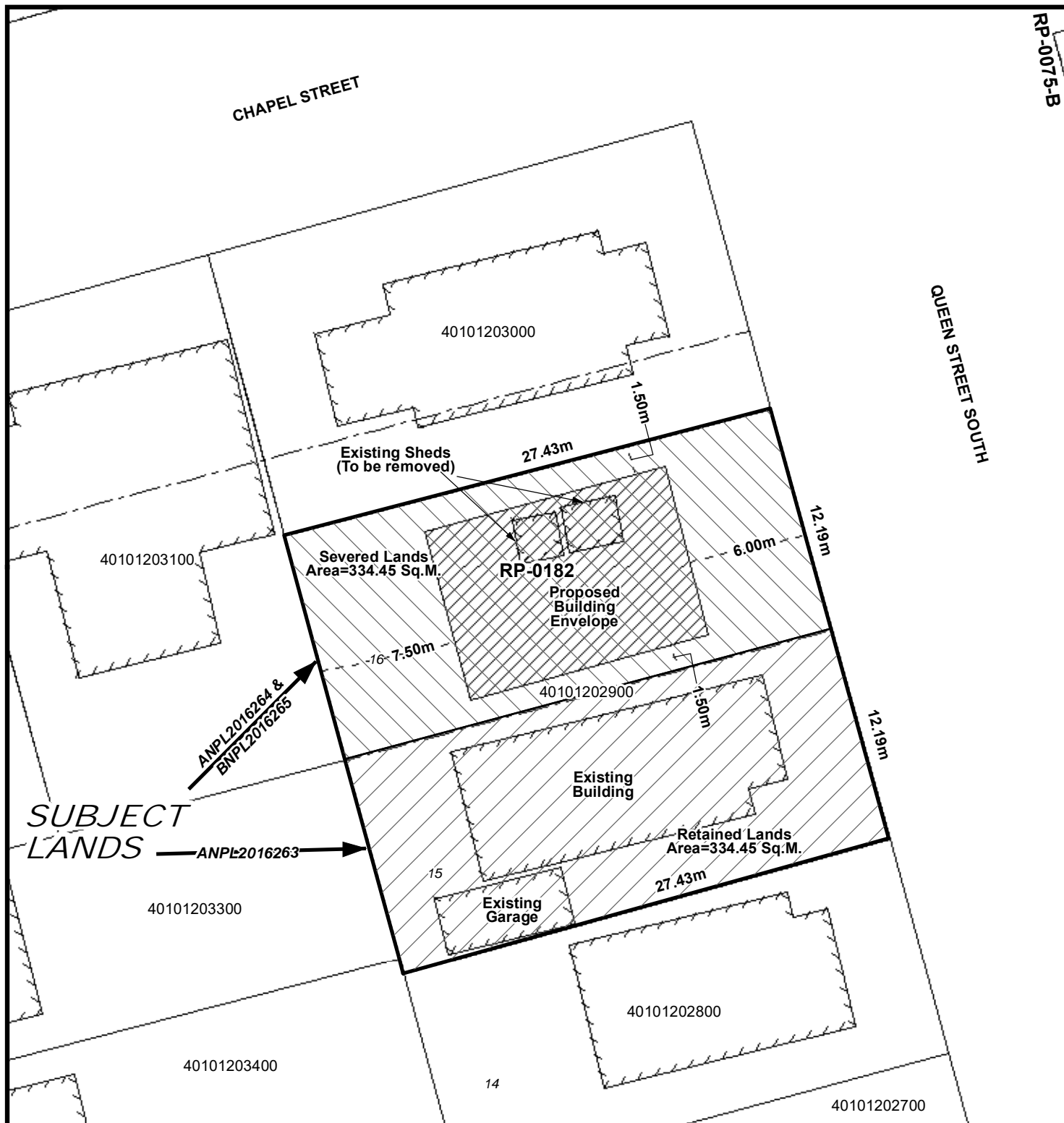
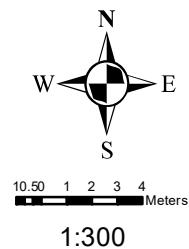
Urban Area of SIMCOE



# MAP 4

File Number: ANPL2016263, ANPL2016264 &  
BNPL2016265

Urban Area of SIMCOE



# LOCATION OF LANDS AFFECTED

File Number: ANPL2016263, ANPL2016264 &  
BNPL2016265

Urban Area of SIMCOE

