



COMMENT REQUEST FORM

FILE NO.: BN-050/2008

ROLL NO.: 3310-541-010-15100

- Building Department
- Building Inspector (Sewage System Review)
- Forestry Division
- Treasury Department
- Public Works ➤ NOTE: If an agreement is required please attach the clauses you require in the agreement.

- GIS Section
- Norfolk Power
- Ministry of Transportation
- Railway
- Conservation Authority
- Oxford County

This Committee has received a consent/minor variance application concerning land within your jurisdiction. The proposal is explained on the attached application. If you require further information, please feel free to contact this office. In order to properly consider this application, the Committee of Adjustment requires your comments by:

JUNE 4TH, 2008

APPLICANT:

Julius Pozsgai, 28 Kamps Crescent Tillsonburg, ON N4G 4Z3

AGENT:

N/A

LOCATION:

Part Lot 5, Conession 4 NTR MID (352 Highway #19)

PROPOSAL:

• Sever a parcel having a frontage of 30m. (98.43 ft.) a varying depth of 110 m. (360 ft.) and having an area of approximately 0.40 ha. (0.98 ac) and retain a parcel having an area of 27.92 ha. (69 ac.) more or less as the creation of a lot in the hamlet area.

PLEASE REPLY BY EMAIL DIRECTLY TO:

Scott Peck, MCIP, RPP
Norfolk County, 22 Albert Street, Langton, ON N0E 1G0
(519) 875-4485 ext 1834

EMAIL: t.scott.peck@norfolkcounty.ca

NOTE: ANY DEPARTMENT OR AGENCY THAT HAS NOT SUBMITTED WRITTEN COMMENTS BY JUNE 4TH WILL BE CONSIDERED AS HAVING NO COMMENT.

COMMITTEE OF ADJUSTMENT DECISION:

If you wish to be notified of the Decision of Norfolk County, Committee of Adjustment in respect of the proposed consent, you must make a written request to:

Karen Judd, ACST (A), Secretary-Treasurer
P.O. Box 128, 22 Albert Street, Langton ON N0E 1G0
Phone: (519) 875-4485 ext 1835; Fax: (519) 875-4789
karen.judd@norfolkcounty.ca

APPEALS TO THE ONTARIO MUNICIPAL BOARD:

If a person or public body that files an appeal of a Decision of Norfolk County Committee of Adjustment in respect of the proposed consent or variance does not make written submission to the Norfolk County Committee of Adjustment, before it gives or refuses to give a provisional consent or variance, the Ontario Municipal Board may dismiss the appeal.

CIRCULATION DATE: May 21st, 2008

CONSENT / SEVERANCE

Office use:

File Number: BN-050/2008
 Related File: BN-051/2008 & ZN-044/2007
 Fees Submitted: May 8, 2008
 Application Submitted: "
 Sign Issued: "
 Complete Application: May 8, 2008 me

This development application must be typed or printed in ink and completed in full. An incomplete or improperly prepared application may not be accepted and could result in processing delays.

Property assessment roll number: 3310-541-01015100

- Creation of a new lot
- Boundary adjustment
- Easement/right-of-way
- Other (lease / charge)

A. APPLICANT INFORMATION

Name of Applicant ¹ JULIUS ROSSMAN Phone # 519 842 4954
 Address 28 Kamps Cres Fax # _____
 Town / Postal Code Tillsonburg, Ont. N46423 E-mail _____

¹ If the applicant is a numbered company provide the name of a principal of the company.

Name of Agent SAME Phone # _____
 Address _____ Fax # _____
 Town / Postal Code _____ E-mail _____

Name of Owner ² _____ Phone # _____
 Address _____ Fax # _____
 Town / Postal Code _____ E-mail _____

² It is the responsibility of the owner or applicant to notify the Planner of any changes in ownership within 30 days of such a change.

Please specify to whom all communications should be sent ³: Applicant Agent Owner

³ Unless otherwise directed, all correspondence, notices, etc., in respect of this development application will be forwarded to the Applicant noted above, except where an Agent is employed, then such will be forwarded to the Applicant and Agent.

Names and addresses of any holders of any mortgagees, charges or other encumbrances on the subject lands:



B. LOCATION/LEGAL DESCRIPTION OF SUBJECT LANDS

Geographic Township Middleton Urban Area or Hamlet NORFOLK WEST
Concession Number 41 N.T.R Lot Number(s) Part 5
Registered Plan Number _____ Lot(s) or Block Number(s) _____
Reference Plan Number _____ Part Number(s) _____
Frontage (metres/feet) 30 Metres (98.3') Depth (metres/feet) (± 360') ± 110m varies.
Width (metres/feet) 30+ Metres (App) Lot area (m² / ft² or hectares/acres) 0.39ha (0.98Ac.)
Municipal Civic Address RR#6 Tillsonburg 352 Plank Rd

For questions regarding requirements for a municipal civic address please contact NorfolkGIS@norfolkcounty.on.ca.

To obtain your municipal civic address for the severed lands please contact your local building inspector.

Are there any easements or restrictive covenants affecting the subject lands?

Yes No

If yes, describe the easement or covenant and its effect:

Union Gas. No Effect on building potential.

C. PURPOSE OF DEVELOPMENT APPLICATION

Please explain what you propose to do on the subject lands/premises which makes this development application necessary (if additional space is required, please attach a separate sheet):

To build a single family home.
In the Hamlet.

Name of person(s), if known, to whom lands or interest in lands is to be transferred, leased or charged (if known):

If a boundary adjustment, identify the **assessment roll number** and **property owner** of the lands to which the parcel will be added:

CONSENT / SEVERANCE

If the application involves the severance of a surplus farmhouse (through farm amalgamation), please list all properties in Norfolk County, which are owned and farmed by the applicant and involved in the farm operation:

Owners Name and Address <small>(including those with part interest)</small>	Geographic Township Concession and Lot #	Total Acreage <small>(individual property)</small>	Acres Workable <small>(individual property)</small>	Existing Farm Type <small>(individual property e.g. corn production, orchard, tobacco)</small>	Dwelling Present	Year Dwelling Built
SUBJECT LANDS						
					<input type="checkbox"/> Yes <input type="checkbox"/> No	
OTHER						
					<input type="checkbox"/> Yes <input type="checkbox"/> No	
					<input type="checkbox"/> Yes <input type="checkbox"/> No	
					<input type="checkbox"/> Yes <input type="checkbox"/> No	
					<input type="checkbox"/> Yes <input type="checkbox"/> No	
					<input type="checkbox"/> Yes <input type="checkbox"/> No	

If the application proposes to divide a farm into two smaller agricultural parcels, please complete the following:

Description of Land	Lands to be Severed	Lands to be Retained
Area under cultivation	(m ² / ft ² or hectares/acres)	(m ² / ft ² or hectares/acres)
Woodlot area	(m ² / ft ² or hectares/acres)	(m ² / ft ² or hectares/acres)
Existing crops grown (type and area)		
Proposed crops grown (type and area)		

Description of Existing Buildings	Lands to be Severed	Lands to be Retained
Residence	<input type="checkbox"/> Yes <input type="checkbox"/> No	<input type="checkbox"/> Yes <input type="checkbox"/> No
Livestock barn	<input type="checkbox"/> Yes <input type="checkbox"/> No	<input type="checkbox"/> Yes <input type="checkbox"/> No
Type of livestock		
Capacity of barn		
Manure storage	<input type="checkbox"/> Yes <input type="checkbox"/> No	<input type="checkbox"/> Yes <input type="checkbox"/> No
Type of manure storage		

CONSENT / SEVERANCE

Description of land intended to be SEVERED:

Frontage (metres/feet)

30 metens

Depth (metres/feet)

Innegular

Width (metres/feet)

30+ metens (App)

Lot area (m² / ft² or hectares/acres)

(360') 110m varies.
~~1+ Acres~~ 1.984 ac
0.40 ha

Existing use:

Agricultural

Proposed use:

Hamlet (Single Family Residential)

Number and type of buildings and structures existing on the land to be severed, please describe in metric units, the setback from the front lot line, rear lot line and side lot lines, the height of the building or structure and its dimensions or floor area:

0

Number and type of buildings and structures proposed on the land to be severed, please describe in metric units, the setback from the front lot line, rear lot line and side lot lines, the height of the building or structure and its dimensions or floor area:

0

Description of land intended to be RETAINED:

Frontage (metres/feet)

32.3 Metens

Depth (metres/feet)

Innegular

Width (metres/feet)

32.3+ Metens

Lot area (m² / ft² or hectares/acres)

69 Acres 27.92 ha

Existing use:

Agricultural

Proposed use:

Agricultural

Number and type of buildings and structures existing on the land to be retained, please describe in metric units, the setback from the front lot line, rear lot line and side lot lines, the height of the building or structure and its dimensions or floor area:

House 1400 sq ft
GARAGE 800 sq ft

Number and type of buildings and structures proposed on the land to be retained, please describe in metric units, the setback from the front lot line, rear lot line and side lot lines, the height of the building or structure and its dimensions or floor area:

0

CONSENT / SEVERANCE

Description of proposed **RIGHT OF WAY/EASEMENT**:

Frontage (metres/feet) _____ Depth (metres/feet) _____

Width (metres/feet) _____ Lot area (m² / ft²) _____

Proposed use:

D. PROPERTY INFORMATION

Present official plan designation(s): HAMLET

Present zoning: Change from Agricultural to Hamlet

Has the owner previously severed any lands from this subject land holding or any other lands the owner has interest in since August 24, 1978?

Yes No Unknown

If yes, indicate the file number and the status/decision:

Has any land been severed from the parcel originally acquired by the owner of the subject lands?

Yes No Unknown

If yes, indicate the file number and the status/decision:

Number of separate parcels that have been created:

Date(s) these parcels were created:

Name of the transferee for each parcel:

Uses of the severed lands:

CONSENT / SEVERANCE

If this application proposes to sever a dwelling made surplus through farm amalgamation, when were the farm properties amalgamated?

Date of construction of the dwelling proposed to be severed:

Date of purchase of subject lands:

E. PREVIOUS USE OF THE PROPERTY

Has there been an industrial or commercial use on the subject lands or adjacent lands?

Yes No Unknown

If yes, specify the uses:

Has the grading of the subject lands been changed through excavation or the addition of earth or other material?

Yes No Unknown

Has a gas station been located on the subject lands or adjacent lands at any time?

Yes No Unknown

Has there been petroleum or other fuel stored on the subject lands or adjacent lands at any time?

Yes No Unknown

Is there reason to believe the subject lands may have been contaminated by former uses on the site or adjacent sites?

Yes No Unknown

Provide the information you used to determine the answers to the above questions:

If you answered yes to any of the above questions, a previous use inventory showing all known former uses of the subject lands, or if appropriate, the adjacent lands, is needed.

Is the previous use inventory attached?

Yes No

CONSENT / SEVERANCE

F. STATUS OF OTHER PLANNING DEVELOPMENT APPLICATIONS

Has the subject land or land within 120 metres of it been or is now the subject of an application under the *Planning Act, R.S.O. 1990, c. P. 13* for:

- (a) a minor variance or a consent;
- (b) an amendment to an official plan, a zoning by-law or a Minister's zoning order; or
- (c) approval of a plan of subdivision or a site plan?

Yes No Unknown

If yes, indicate the following information about **each application**:

File number: ZN 044/2007.

Land it affects: subject lands.

Purpose: Changes agriculture to hamlet residential

Status/decision: public meeting May 13/2008.

Effect on the requested amendment: permits severances.

If additional space is required, please attach a separate sheet.

Is the above information for other planning developments applications attached?

Yes No

G. PROVINCIAL POLICY

Is the requested application consistent with the provincial policy statements issued under subsection 3(1) of the *Planning Act, R.S.O. 1990, c. P. 13*?

Yes No

If no, please explain:

Are the subject lands within an area of land designated under any provincial plan or plans?

Yes No

If yes, does the requested application conform to or does not conflict with the provincial plan or plans:



CONSENT / SEVERANCE

Are any of the following uses or features on the subject lands or within 500 metres (1,640 feet) of the subject lands, unless otherwise specified? Please check the appropriate boxes, if any apply.

Use or Feature	On the Subject Lands		Within 500 Metres (1,640 feet) of Subject Lands (Indicate Distance)		
	Yes	No	Yes	No	distance
Livestock facility or stockyard (if yes, complete Form 3 – available upon request)	<input type="checkbox"/>	<input checked="" type="checkbox"/>	<input type="checkbox"/>	<input checked="" type="checkbox"/>	_____ distance
Wooded area	<input type="checkbox"/>	<input checked="" type="checkbox"/>	<input type="checkbox"/>	<input checked="" type="checkbox"/>	_____ distance
Municipal landfill	<input type="checkbox"/>	<input checked="" type="checkbox"/>	<input type="checkbox"/>	<input checked="" type="checkbox"/>	_____ distance
Sewage treatment plant or waste stabilization plant	<input type="checkbox"/>	<input checked="" type="checkbox"/>	<input type="checkbox"/>	<input checked="" type="checkbox"/>	_____ distance
Provincially significant wetland (class 1, 2 or 3) or other environmental feature	<input type="checkbox"/>	<input checked="" type="checkbox"/>	<input type="checkbox"/>	<input checked="" type="checkbox"/>	_____ distance
Floodplain	<input type="checkbox"/>	<input checked="" type="checkbox"/>	<input type="checkbox"/>	<input checked="" type="checkbox"/>	_____ distance
Rehabilitated mine site	<input type="checkbox"/>	<input checked="" type="checkbox"/>	<input type="checkbox"/>	<input checked="" type="checkbox"/>	_____ distance
Non-operating mine site within one kilometre	<input type="checkbox"/>	<input checked="" type="checkbox"/>	<input type="checkbox"/>	<input checked="" type="checkbox"/>	_____ distance
Active mine site within one kilometre	<input type="checkbox"/>	<input checked="" type="checkbox"/>	<input type="checkbox"/>	<input checked="" type="checkbox"/>	_____ distance
Industrial or commercial use (specify the use(s))	<input type="checkbox"/>	<input checked="" type="checkbox"/>	<input type="checkbox"/>	<input checked="" type="checkbox"/>	_____ distance
Active railway line	<input type="checkbox"/>	<input checked="" type="checkbox"/>	<input type="checkbox"/>	<input checked="" type="checkbox"/>	_____ distance
Seasonal wetness of lands	<input type="checkbox"/>	<input checked="" type="checkbox"/>	<input type="checkbox"/>	<input checked="" type="checkbox"/>	_____ distance
Erosion	<input type="checkbox"/>	<input checked="" type="checkbox"/>	<input type="checkbox"/>	<input checked="" type="checkbox"/>	_____ distance
Abandoned gas wells	<input type="checkbox"/>	<input checked="" type="checkbox"/>	<input type="checkbox"/>	<input checked="" type="checkbox"/>	_____ distance

H. SERVICING AND ACCESS

Indicate what services are available or proposed:

Water Supply

- Municipal piped water
- Communal wells
- Individual wells
- Other (describe below)

Sewage Treatment

- Municipal sewers
- Communal system
- Septic tank and file bed
- Other (describe below)

Storm Drainage

- Storm sewers
- Open ditches
- Other (describe below)

If other, describe:

CATCH BASIN
MUNICIPAL DRAIN

Have you consulted with Public Works & Environmental Services concerning stormwater management?

- Yes
- No

Has the existing drainage on the subject lands been altered?

- Yes
- No

Does a legal and adequate outlet for storm drainage exist?

- Yes
- No
- Unknown

CONSENT / SEVERANCE

Existing or proposed access to the **retained** lands:

- Unopened road
- Provincial highway
- Municipal road
- Other (describe below)

If other, describe:

Name of road/street: # 352
HW # 195 Plank Road

Existing or proposed access to **severed** lands:

- Unopened road
- Provincial highway
- Municipal road
- Other (describe below)

If other, describe:

Name of road/street: HW # 195
Plank Road

I. OTHER INFORMATION

Is there a time limit that affects the processing of this development application?

- Yes
- No

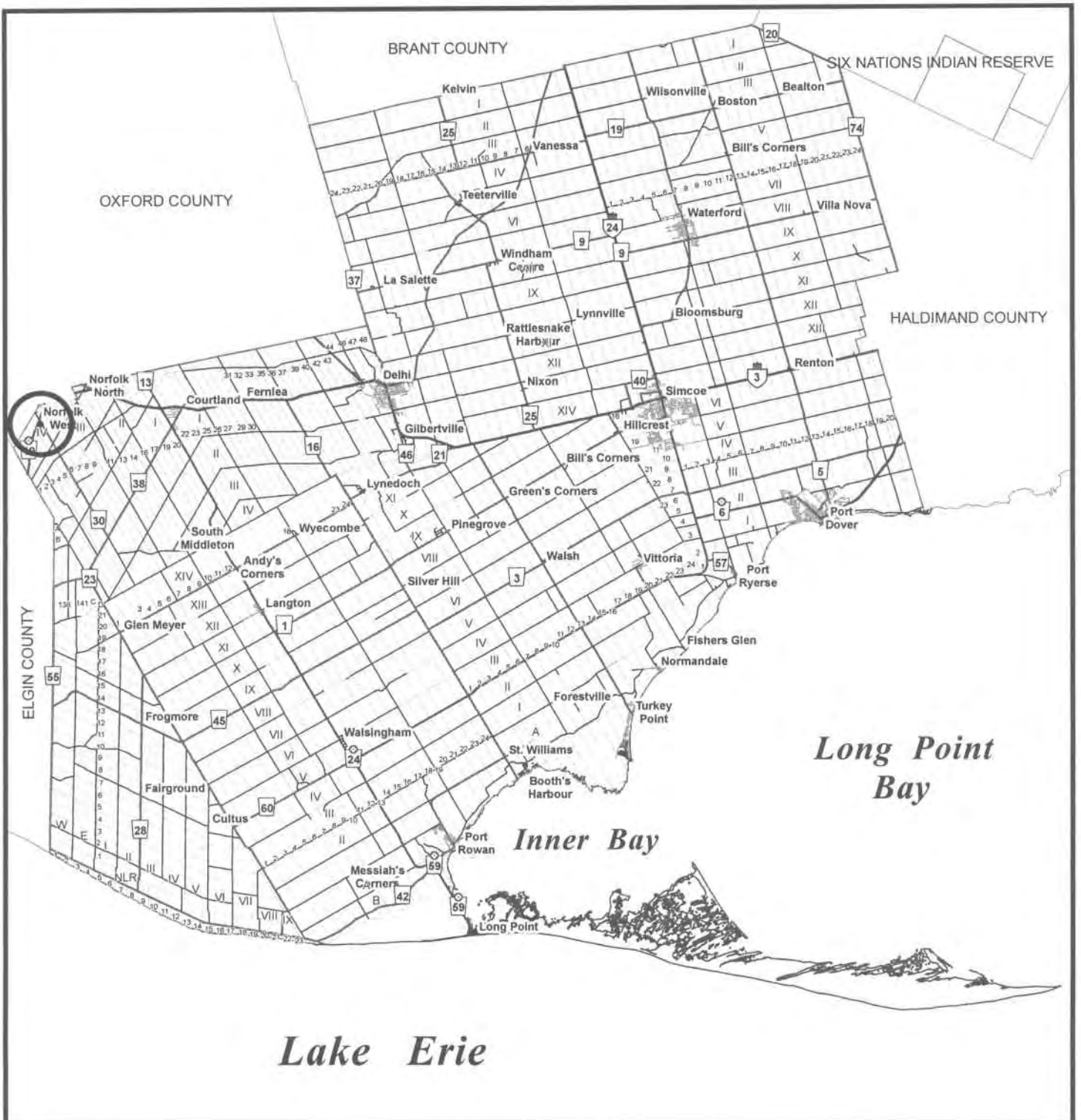
If yes, describe:

Is there any other information that you think may be useful in the review of this development application? If so, explain below or attach on a separate page.

MAP 1

File Number: BN-050/2008 & BN-051/2008

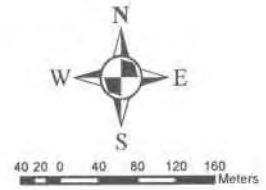
Geographic Township of MIDDLETON



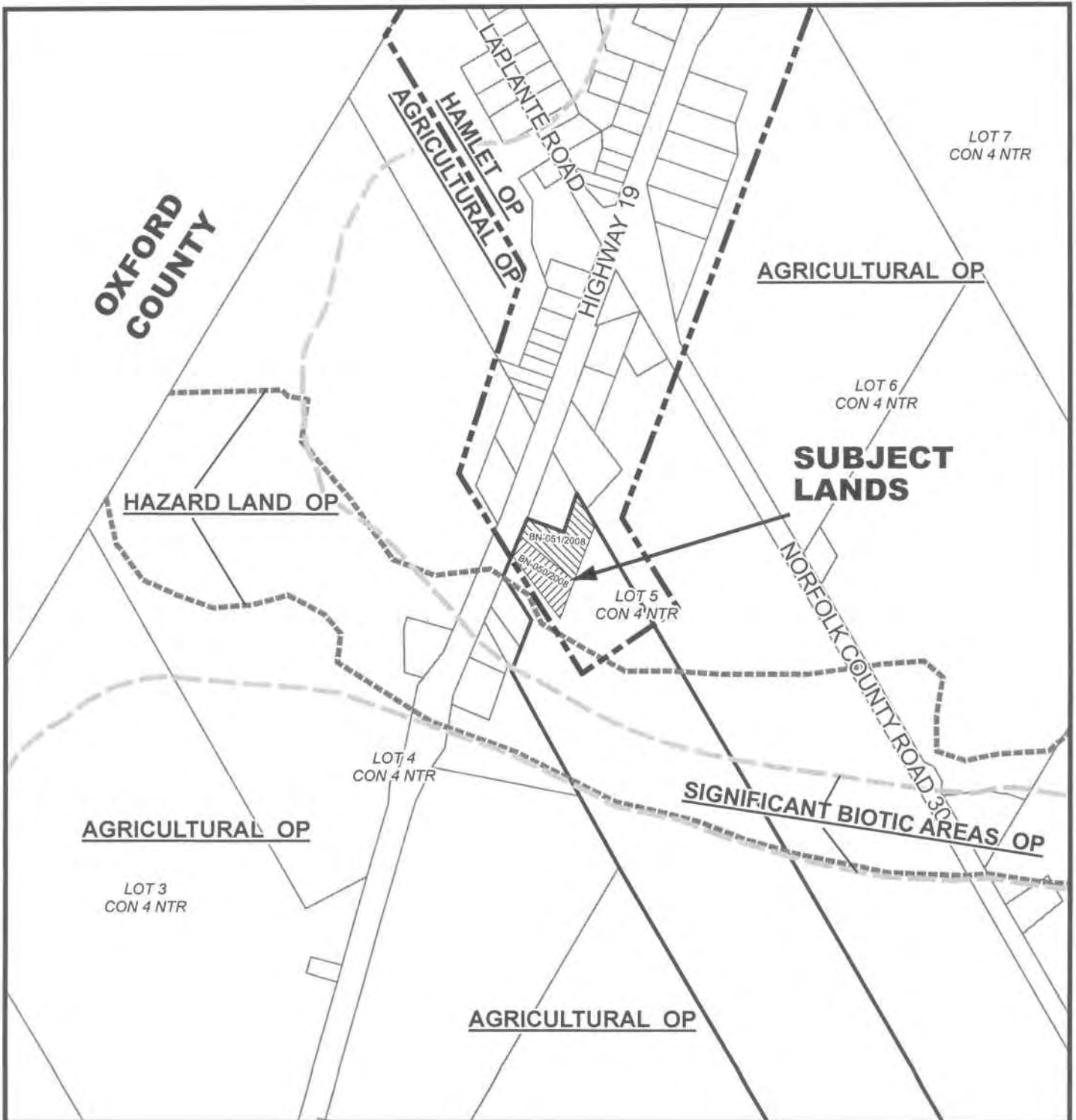
MAP 3

File Number: BN-050/2008 & BN-051/2008

Geographic Township of MIDDLETON



1:7,500



MAP 4

File Number: BN-050/2008 & BN-051/2008

Geographic Township of MIDDLETON

